


Big Creek Canoe Route

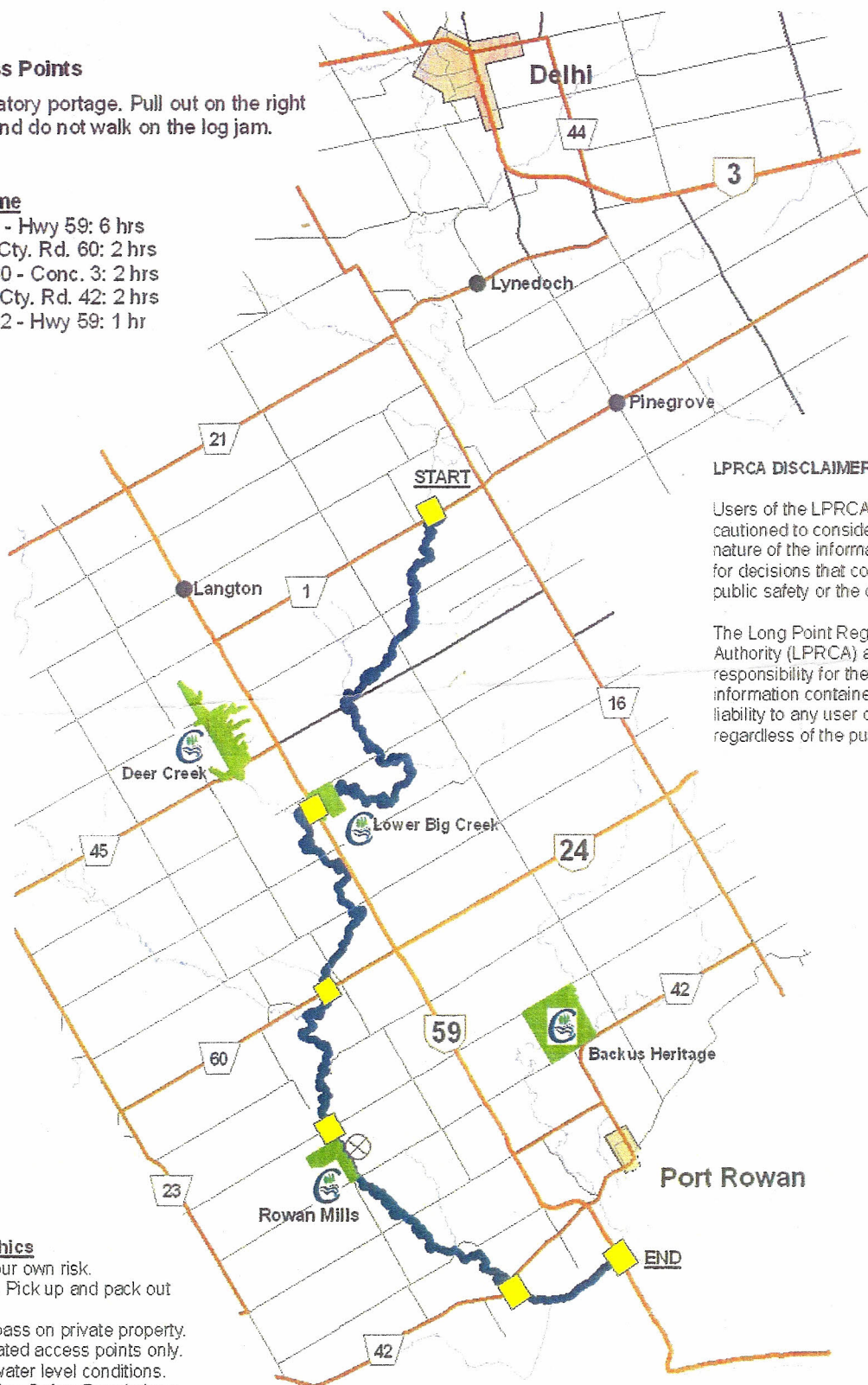
Open May 15 - September 15

Access Points

-  Access Points
-  Mandatory portage. Pull out on the right side and do not walk on the log jam.

Travel Time

Cty. Rd. 1 - Hwy 59: 6 hrs
Hwy 59 - Cty. Rd. 60: 2 hrs
Cty. Rd. 60 - Conc. 3: 2 hrs
Conc. 3 - Cty. Rd. 42: 2 hrs
Cty. Rd. 42 - Hwy 59: 1 hr



LPRCA DISCLAIMER STATEMENT

Users of the LPRCA's maps and data are cautioned to consider the provisional nature of the information before using it for decisions that concern personal or public safety or the conduct of business.

The Long Point Region Conservation Authority (LPRCA) assumes no responsibility for the correctness of the information contained in this map nor liability to any user of such information, regardless of the purpose.

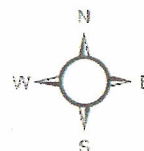
Canoeist Ethics

- Canoe at your own risk.
- Do not litter. Pick up and pack out other litter.
- Do not trespass on private property.
- Use designated access points only.
- Be alert to water level conditions.
- Follow Boating Safety Regulations.



© LPRCA GIS SERVICES 2007

www.lprca.on.ca Tel: (519) 428-4623



LAKE ERIE